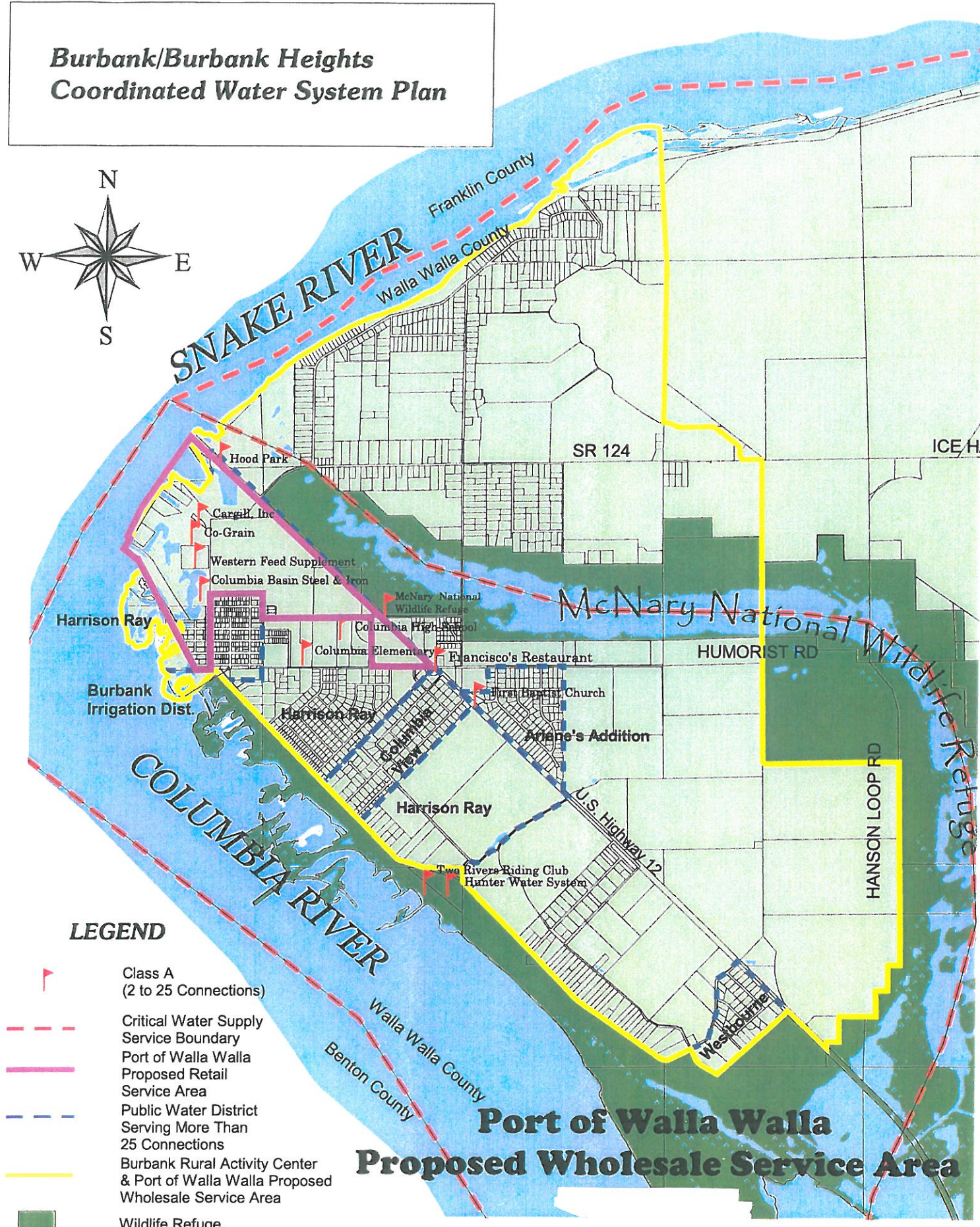









Burbank/Burbank Heights Coordinated Water System Plan



LEGEND

-  Class A
(2 to 25 Connections)
-  Critical Water Supply
Service Boundary
-  Port of Walla Walla
Proposed Retail
Service Area
-  Public Water District
Serving More Than
25 Connections
-  Burbank Rural Activity Center
& Port of Walla Walla Proposed
Wholesale Service Area
-  Wildlife Refuge

Port of Walla Walla Proposed Wholesale Service Area

Disclaimer

The data contained in Walla Walla County's Geographic Information System (GIS) is subject to constant change. Walla Walla County does not guarantee that the information presented is accurate, precise, current or complete. All data contained in the County's GIS is provided by the County AS IS without warranty of any kind, implied or expressed. By proceeding to use the County's GIS, each user agrees to waive, release and indemnify Walla Walla County, its agents, consultants, contractors or employees from any and all claims, liability, actions, or causes of action for damages or injury to persons or property arising from the use or inability to use Walla Walla County's GIS data.